



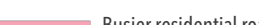
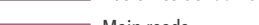
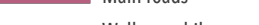

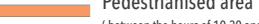







Active Travel Map - Lord Scudamore Academy

-  School
-  Traffic-free cycle path
-  Shared-use path
-  Quieter residential roads
-  Busier residential roads
-  Main roads
-  Walk your bike
-  Pedestrianised area
(between the hours of 10.30 and 4.30pm)
-  Pedestrianised area
-  One-way street / Subway
-  Pedestrian crossing
-  **44 46** National Cycle Route number

Contains Ordnance Survey data © Crown copyright and database right 2019.



 @sustranswmids
 @sustranswestmidlands
www.sustrans.org.uk

